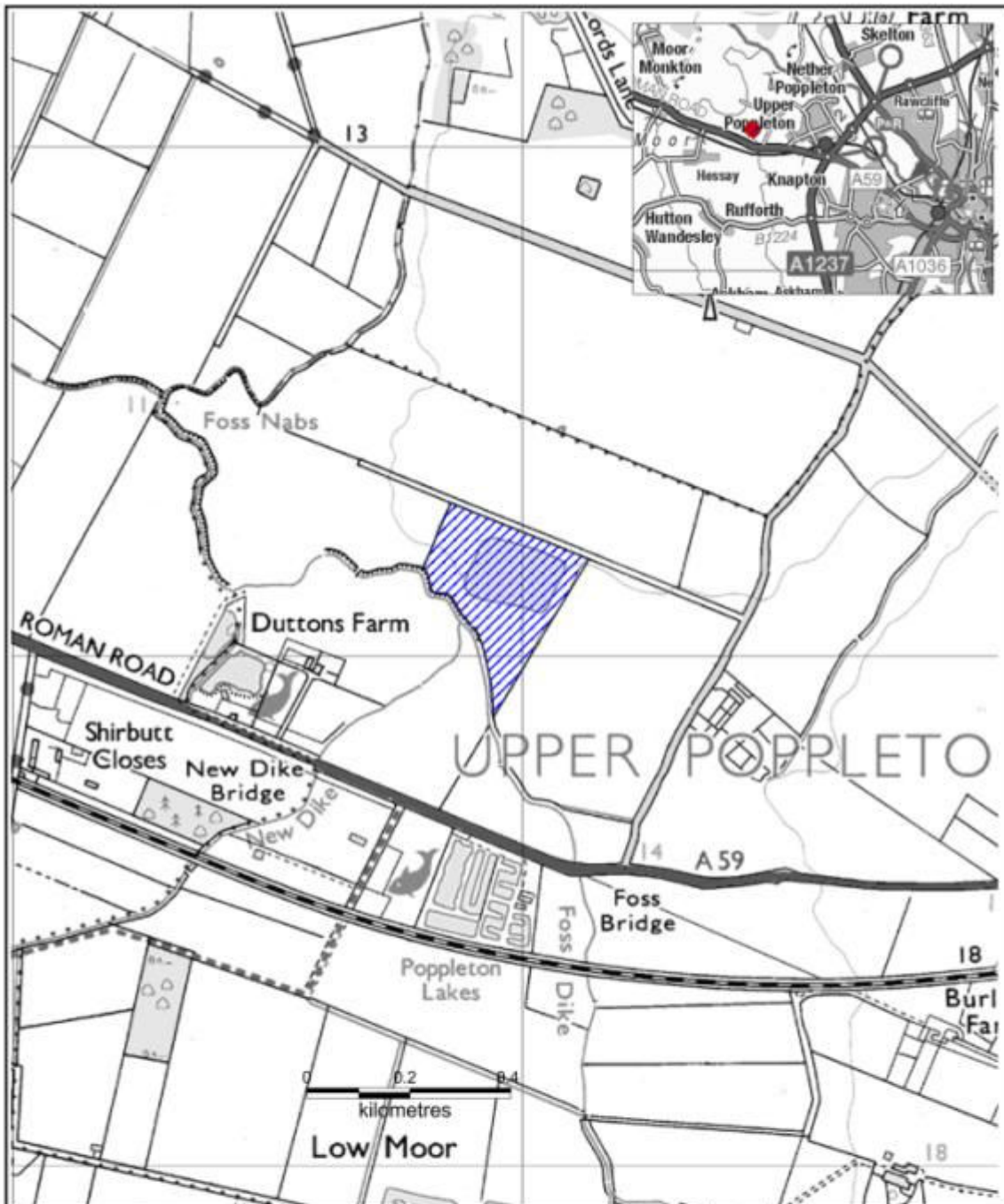


Annex C

Sites submitted in York

FIELD TO NORTH OF DUTTON FARM

Site reference	MJP52	Key Details
Location of Site (Grid Reference)		Field SE5356 9513, to north of Dutton Farm, Upper Poppleton (454187 482029)
District		York
Submitted by		Stephenson & Son (on behalf of Mr W R Smith)
Current Use		Agriculture and pond (former clay working)
Nature of Planning Proposal		Extraction of clay
Minerals Estimated Reserve (tonnes)		200,000
Minerals Annual Output (tonnes)		40,000
Waste Annual Tonnage import		See WJP05
Size of Site (hectares)		6.28
Proposed Life of Site		5-10 years from commencement
Possible site restoration and aftercare (if applicable)		Unknown at present
Other information (if applicable)		Proposed quarry adjacent to former clay working. Site also proposed for restoration by inert waste landfill (WJP05)



Site Reference: **MJP52**

Site Name: **Field to the north of Duttons Farm, Upper Poppleton**

Site Area 



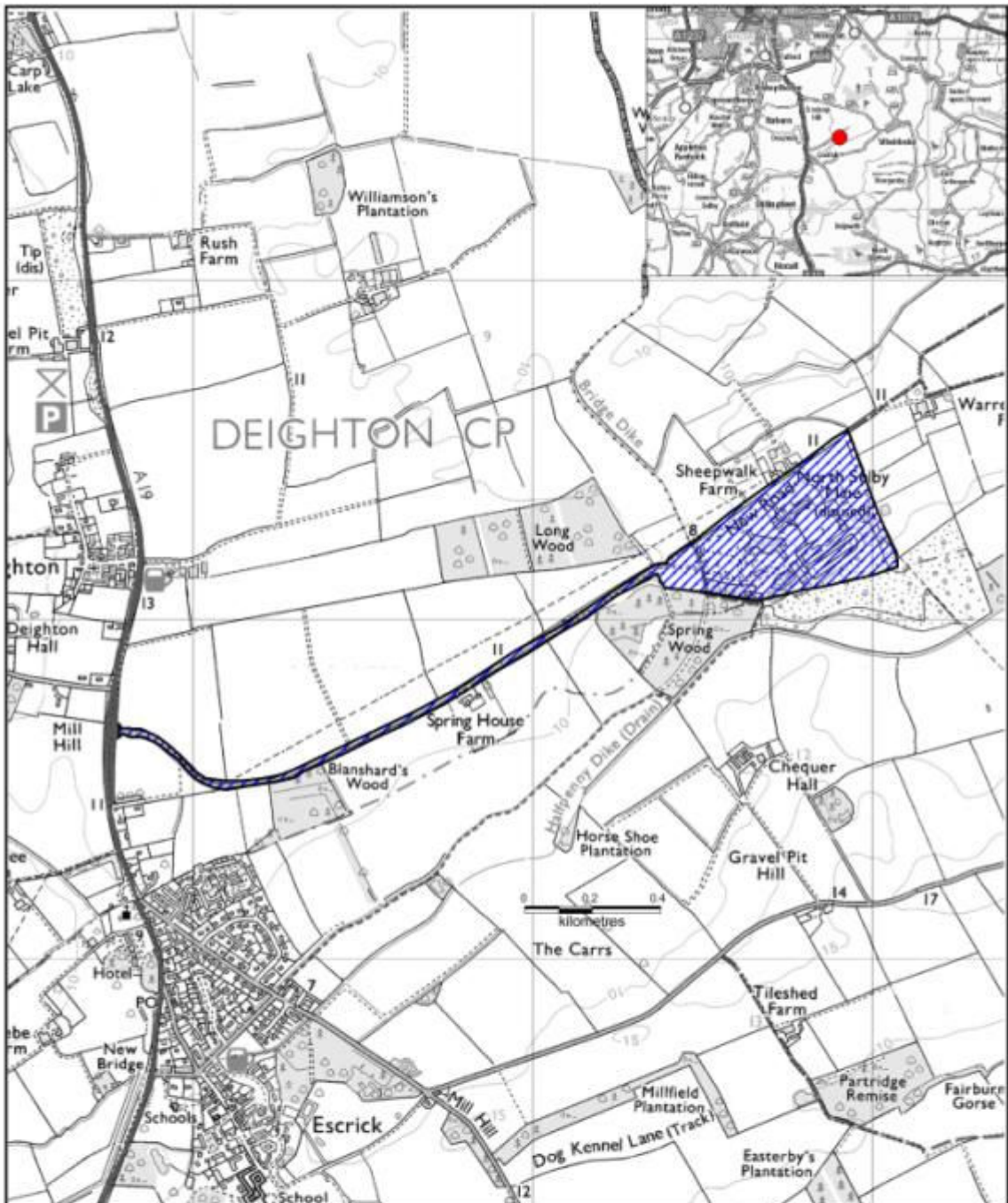
Minerals and Waste Joint Plan,
County Hall, Northallerton,
North Yorkshire. DL7 8AH

Site Submissions
Date : 09-2013
Compilation & Analysis : MWJP

This map is reproduced from Ordnance Survey material with the permission of Ordnance Survey on behalf of the Controller of Her Majesty's Stationery Office © Crown copyright. Unauthorised reproduction infringes Crown copyright and may lead to prosecution or civil proceedings. 100017946, 2013.

FORMER NORTH SELBY MINE SITE

Site reference	WJP02	Key Details
Location of Site (Grid Reference)		North Selby Mine, New Road, Deighton, York YO19 6EZ (464665 444239)
District		York
Submitted by		Peel Environmental Limited (on behalf of Harworth Estates Ltd)
Current Use		Former coal mine
Nature of Planning Proposal		Anaerobic digestion and horticultural glasshouse project including CHP units
Minerals Estimated Reserve (tonnes)		Not applicable
Minerals Annual Output (tonnes)		Not applicable
Waste Annual Tonnage import		60,000
Size of Site (hectares)		24
Proposed Life of Site		No duration specified
Possible site restoration and aftercare (if applicable)		None specified
Other information (if applicable)		Application (12/03385/FULM) for this development currently under consideration by the City of the York Council. No additional capacity proposed to that subject of the application



Site Reference: WJP2

Site Name: North Selby Mine

Site Area



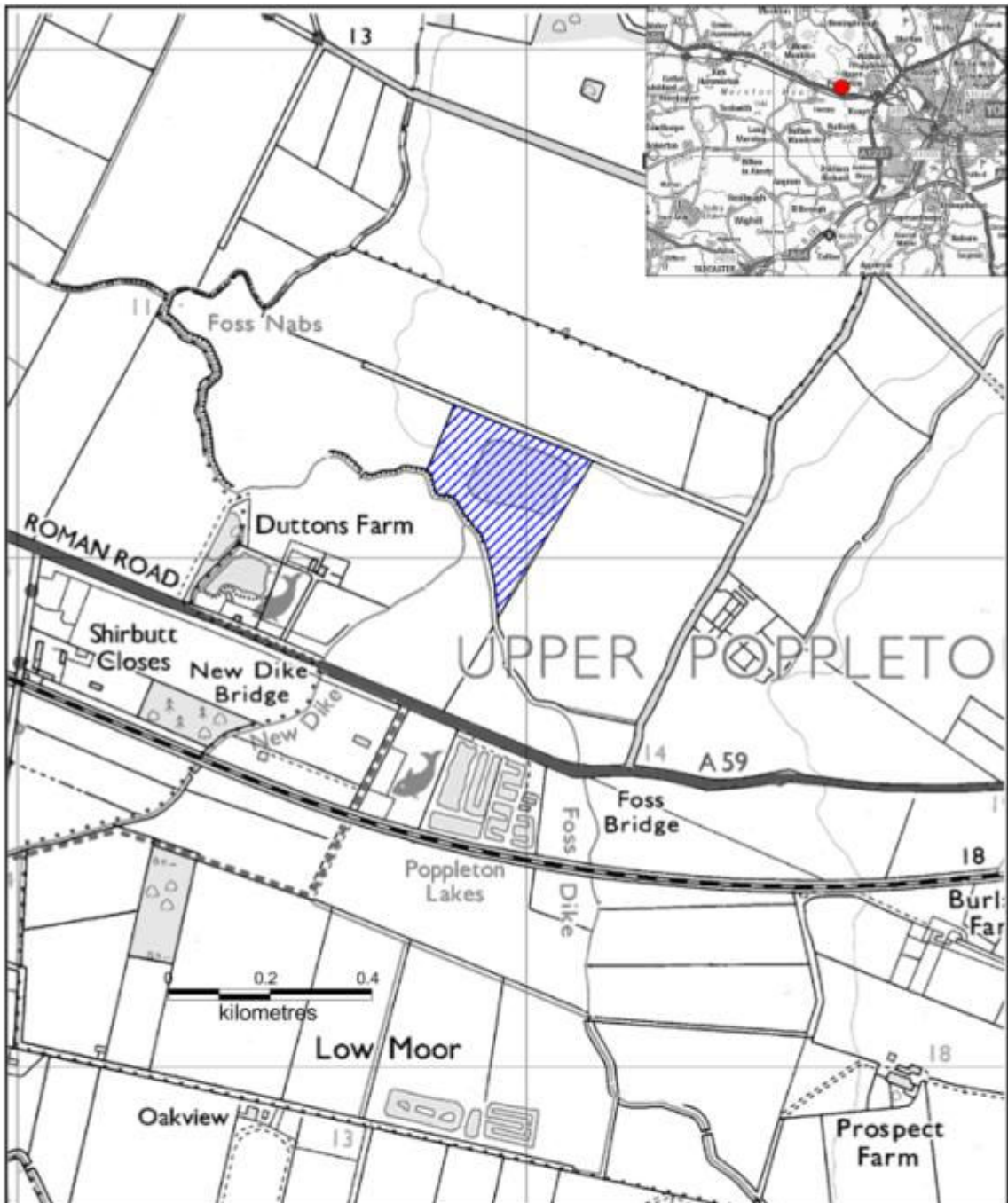
Minerals and Waste Joint Plan,
County Hall, Northallerton,
North Yorkshire. DL7 8AH

Site Submissions
Date : 09-2013
Compilation & Analysis : MWJP

This map is reproduced from Ordnance Survey material with the permission of Ordnance Survey on behalf of the Controller of Her Majesty's Stationery Office © Crown copyright. Unauthorised reproduction infringes Crown copyright and may lead to prosecution or civil proceedings. 100017946, 2013.

FIELD TO NORTH OF DUTTON FARM

Site reference WJP05	Key Details
Location of Site (Grid Reference)	Field SE5356 9513, to north of Dutton Farm, Upper Poppleton (454187 482029)
District	York
Submitted by	Stephenson & Son (on behalf of Mr W R Smith)
Current Use	Agriculture and pond (former clay working)
Nature of Planning Proposal	Landfill with inert material
Minerals Estimated Reserve (tonnes)	
Minerals Annual Output (tonnes)	
Waste Annual Tonnage import	40,000
Size of Site (hectares)	6.28
Proposed Life of Site	5-10 years from commencement of extraction
Possible site restoration and aftercare (if applicable)	Unknown at present
Other information (if applicable)	Proposed as new landfill for restoration following proposed extraction of clay (MJP52)



Site Reference: WJP5

Site Name: Field north of Duttons Farm, Upper Poppleton

Site Area 



Minerals and Waste Joint Plan,
County Hall, Northallerton,
North Yorkshire. DL7 8AH

Site Submissions
Date: 09-2013
Compilation & Analysis: MWJP

This map is reproduced from Ordnance Survey material with the permission of Ordnance Survey on behalf of the Controller of Her Majesty's Stationery Office © Crown copyright. Unauthorised reproduction infringes Crown copyright and may lead to prosecution or civil proceedings. 100017946, 2013.

HAREWOOD WHIN

Site reference WJP11	Key Details
Location of Site: (Grid Reference)	Harewood Whin Landfill Site, Tinker Lane, Rufforth York YO23 3RR (453992 451704)
District	York
Submitted by	Yorwaste Ltd
Current Use	Waste facility for landfill, open windrow composting, recycling (including treatment bulking and transfer) and liquid waste treatment
Nature of Planning Proposal	Retention of the following facilities beyond 2017 <ul style="list-style-type: none"> • landfill, • open windrow composting, • recycling (including treatment bulking and transfer) and liquid waste treatment • Energy from Waste (Biomass and Landfill Gas Utilization) • kerbside recycling and waste transfer operation
Minerals Estimated Reserve (tonnes)	Not applicable
Minerals Annual Output (tonnes)	Not applicable
Waste Annual Tonnage import	Landfill: 30,000 Composting: 60,000 C&I Recycling: 150,000 Liquid Waste Treatment: 25,000 MRF: 50,000 Transfer: 60,000 (All above estimates for 2020)
Size of Site (hectares)	8.8 (additional area)
Proposed Life of Site	15 to 20 years
Possible site restoration and aftercare (if applicable)	Not specified

Other information (if applicable)

Existing waste operation comprises 93.5ha and manages the following wastes: LACW, Commercial and industrial, Construction and Demolition, Agricultural Waste, Hazardous Waste (WEEE and certain liquid wastes). Compost is used in on-site restoration and these operations are currently limited to end in 2017

An application (13/00041/FULM) for a Materials Recycling Facility and Waste Transfer Station is currently awaiting determination by the City of York Council

